
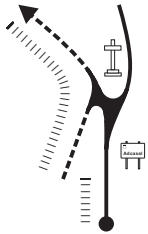

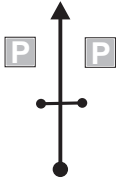

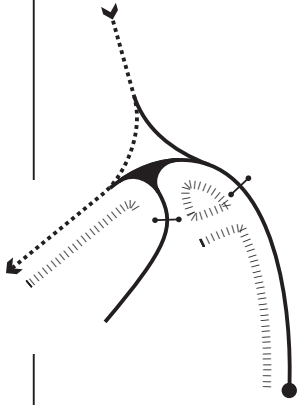


Distanc.		Direction / Direcção	Information / Informação	Distanc. Regress.
Total	Par.			
Repôr conta-quilómetros a zero Put your trip to zero		<p>Na N342 (Góis - Arganil) ao km 86,0 seguir por estrada municipal asfaltada direcção <b>Celavisa, Linhares</b> On N342 (Góis - Arganil) km 86,0 turn to tarmac municipal road direction <b>Celavisa, Linhares</b></p>		

0,00		<p>86,0 N342</p> <p>Arganil ↑</p> <p>Góis ↓</p>	<p>86,0 N342</p> <ul style="list-style-type: none"> <li>Celavisa &gt;</li> <li>Linhares &gt;</li> <li>Pracerias &gt;</li> <li>Adcasal &gt;</li> <li>Colmeal &gt;</li> </ul> <p>N 40° 11.139' W 8° 04.164'</p> <p>EM</p>	8,00
0,70	0,70	<p>Celavisa</p>	EM	7,30
1,65	0,95	<p>ZE 10 4x4 ONLY</p>	<ul style="list-style-type: none"> <li>← Jurjais</li> <li>← Linhares</li> <li>← Caratão</li> <li>← Pracerias</li> <li>← Adcasal</li> <li>← Colmeal</li> </ul> <p>N 40° 11.393' W 8° 03.250'</p>	6,35
2,40	0,75	<p>Jurjais</p>		5,60
3,85	1,45	<p>Linhares</p>		4,15
4,25	0,40	<p>Caratão</p>		3,75

PC/SS 3/6 - Góis - ZE 11

4,90	0,65	 <p>Pracerias</p>	EM	3,10
6,25	1,35		 <p>Adcasal</p> <p>PARA ESTRADA DE TERRA TO GRAVEL ROAD</p>	1,75
7,80	1,55		<p>ACESSO RESERVADO PRESS PRESS ACCESS ONLY</p> 	0,20
8,00	0,20		<p><b>ZE 11</b></p> <p>N 40° 10.414' W 8° 01.968'</p>	0,00