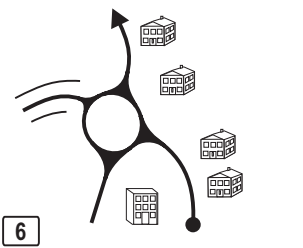


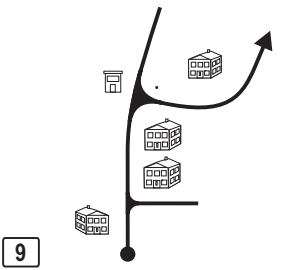
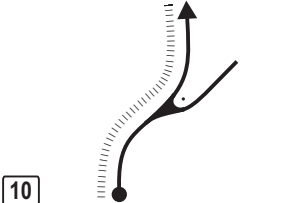


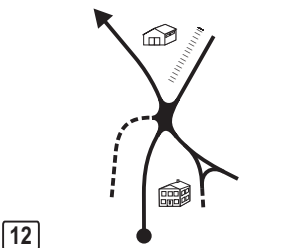



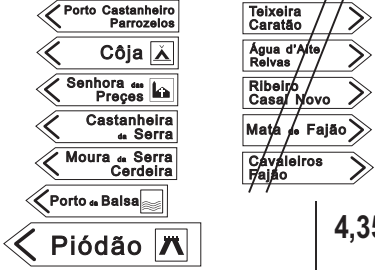

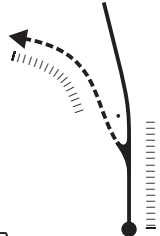
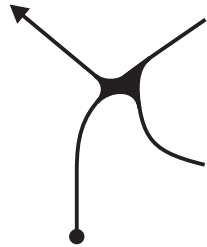
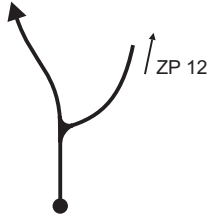

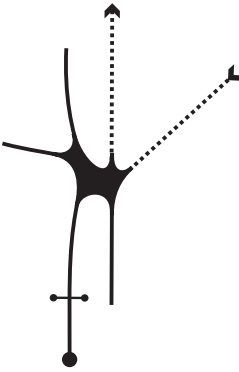


Distanc.		Direction / Direcção	Information / Informação	Distanc. Regress.
Total	Par.			
Repôr conta-quilómetros a zero Put your trip to zero		<p>Na rotunda ao km 0,0 N342-4 em Arganil (centro) seguir pela estrada municipal direcção Folques On the roundabout km 0,0 N342-4 at Arganil (center) follow municipal road direction Folques</p>		
0,00		<p>1</p>	<p>0,0 N342-4</p> <p>Benfite</p> <p>Arte/Rupestre</p> <p>VIA PIODÃO Nogueira →</p> <p>COJA Lomba →</p> <p>SECARIAS FOLQUES →</p> <p>HOTEL MONTALTO (SANTUÁRIO) →</p> <p>ESTACIONAMENTO →</p> <p>N 40° 13.193' W 8° 03.258'</p> <p>EM</p>	16,95
0,15	0,15	<p>2</p>	<p>EM</p> <p>Nogueira →</p> <p>Lomba →</p> <p>centro empresarial →</p> <p>FOLQUES ↗</p> <p>MONTALTO (SANTUÁRIO) ↗</p> <p>PAÇO GRANDE ↗</p> <p>MERCADO MUNICIPAL ↗</p> <p>SUB-PAÇO</p>	16,80
0,25	0,10	<p>3</p>		16,70
0,35	0,10	<p>4</p>	<p>Lomba</p> <p>Nogueira →</p> <p>PIODÃO ←</p> <p>CEPOS TEIXEIRA ←</p> <p>FOLQUES ALQUEVE ←</p> <p>MONTALTO ←</p> <p>estacionamento ←</p> <p>Sub-Paço ←</p> <p>centro empresarial →</p>	16,60
0,50	0,15	<p>5</p>	<p>Mont'Alto →</p> <p>Azeiteira →</p> <p>mosteiro ←</p> <p>FOLQUES CEPOS TEIXEIRA ←</p> <p>PIODÃO (VIATORROZELAS) ←</p>	16,45

PC/SS 4/7 - Arganil - ZE 14

0,60	0,10		EM	16,35											
2,80	2,20			14,15											
3,90	1,10			13,05											
4,45	0,55		<table border="1"> <tr><td>Porto Castanheiro →</td></tr> <tr><td>Casal Novo →</td></tr> <tr><td>Fajão →</td></tr> <tr><td>Colmeal →</td></tr> <tr><td>Pamp. da Serra →</td></tr> <tr><td>Piódão →</td></tr> <tr><td>Torrozelas →</td></tr> <tr><td>Selada das Elras →</td></tr> <tr><td>Cepos →</td></tr> <tr><td>Teixeira →</td></tr> <tr><td>Relvas →</td></tr> </table> <p>N 40° 13.432' W 8° 00.537'</p>	Porto Castanheiro →	Casal Novo →	Fajão →	Colmeal →	Pamp. da Serra →	Piódão →	Torrozelas →	Selada das Elras →	Cepos →	Teixeira →	Relvas →	12,50
Porto Castanheiro →															
Casal Novo →															
Fajão →															
Colmeal →															
Pamp. da Serra →															
Piódão →															
Torrozelas →															
Selada das Elras →															
Cepos →															
Teixeira →															
Relvas →															
5,10	0,65			11,85											
7,70	2,60			9,25											
11,90	4,20		!	5,05											

12,40	0,50	!!! 	EM	4,55	
12,60	0,20				4,35
14,35	1,75			2,60	
14,65	0,30		<p>P. VIGIA</p> <p>PARA ESTRADA DE TERRA TO GRAVEL ROAD</p> <p>N 40° 11.802' W 7° 57.858'</p>	2,30	
15,75	1,10		!	1,20	
16,00	0,25			0,95	

16,80	0,80	 <p data-bbox="470 526 502 560">19</p>	EM	0,15
16,95	0,15	 <p data-bbox="470 963 502 996">20</p>	<p data-bbox="917 761 1021 806">ZE 14</p> <p data-bbox="798 929 925 985">N 40° 12.961' W 7° 57.818'</p>	0,00