
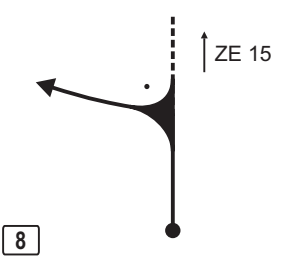
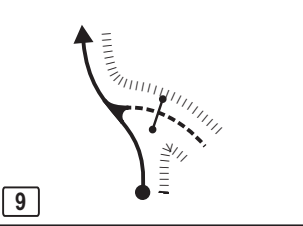

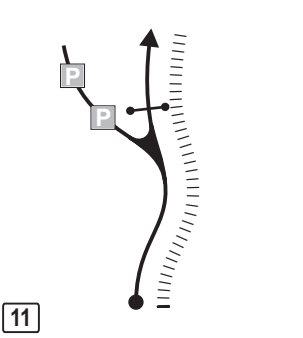
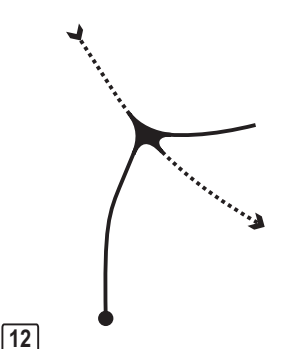


Distanc.		Direction / Direcção	Information / Informação	Distanc. Regress.
Total	Par.			
Repôr conta-quilómetros a zero Put your trip to zero		<p>No cruzamento N342/N344 em Côja (prox.) seguir pela estrada nacional N342 direcção Côja - Piódão <i>On the cross N342/N344 at Côja (surroundings)</i> follow nacional road N342 direction Côja - Piódão</p>		

0,00		<p>25,0 IC6</p> <p>N342</p> <p>N344</p> <p>Arganil ↓</p> <p>N342</p> <p>Côja ></p> <p>Piódão ></p> <p>Fábrica ></p> <p>N 40° 16.042' W 7° 59.957'</p> <p>1</p>		10,50
0,15	0,15	<p>Côja</p> <p>2</p>		10,35
0,45	0,30	<p>3</p>		10,05
1,05	0,60	<p>N342</p> <p>Bombeiros ←</p> <p>Junta de Freguesia →</p> <p>Vale do Carro →</p> <p>Esculca →</p> <p>Luadas →</p> <p>Pai das Donas →</p> <p>!</p> <p>EM</p> <p>4</p>		9,45
3,10	2,05	<p>EM</p> <p>VALE DO CARRO</p> <p>5</p>		7,40
3,35	0,25	<p>6</p>		7,15

PC/SS 4/7 - Arganil - ZE 13

5,70	2,35		EM	4,80
7,10	1,40		<p>← Luadas</p> <p>← Pai das Donas</p> <p>← Benfeita</p> <p>← Fraga da Pena Mata da Margarça</p> <p>N 40° 14.180' W 7° 57.974'</p>	3,40
9,25	2,15			1,25
9,35	0,10		PARA ESTRADA DE TERRA TO GRAVEL ROAD	1,15
10,25	0,90		SÓ ACESSO A PÉ PEDESTRIAN ACCESS ONLY	0,25
10,50	0,25		ZE 13	0,00
			N 40° 13.333' W 7° 57.102'	